



Tenterfield Local Environmental Plan 2013

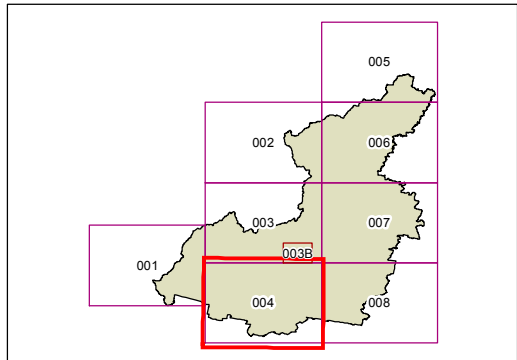
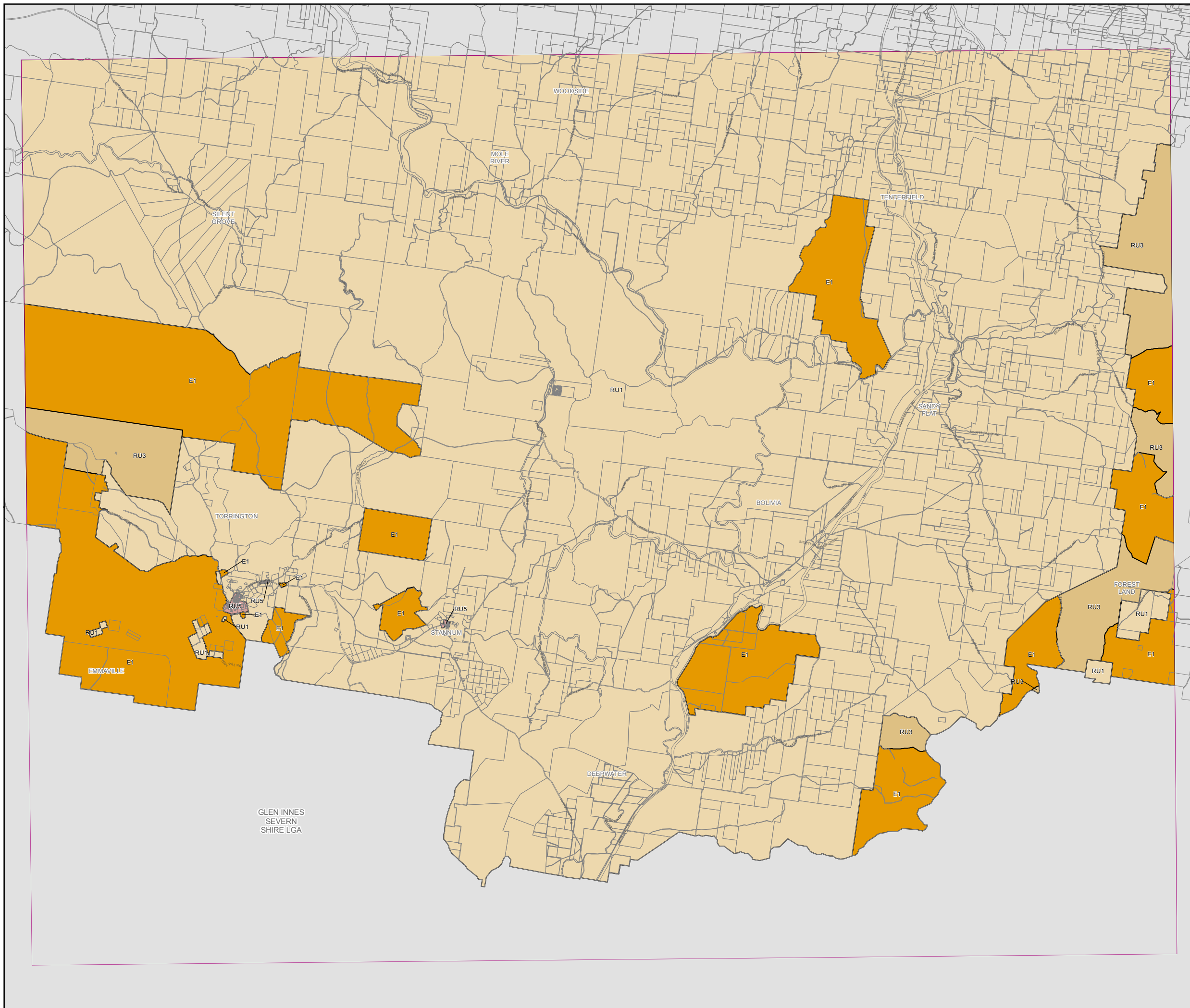
Land Zoning Map - Sheet LZN_004

Zone

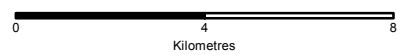
- E1 National Parks and Nature Reserves
- RU1 Primary Production
- RU3 Forestry
- RU5 Village

Cadastre

Base Data 27/11/2012 © NSW LPI



GLEN INNES SEVERN SHIRE LGA



Scale: 1:160,000 @ A3

Projection: GDA 1994
Zone 56

Map Identification Number: 7400_COM_LZN_004_160_20130211