



# Tenterfield Local Environmental Plan 2013

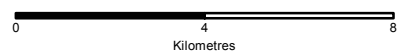
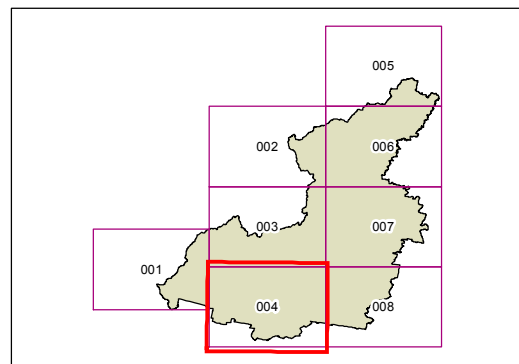
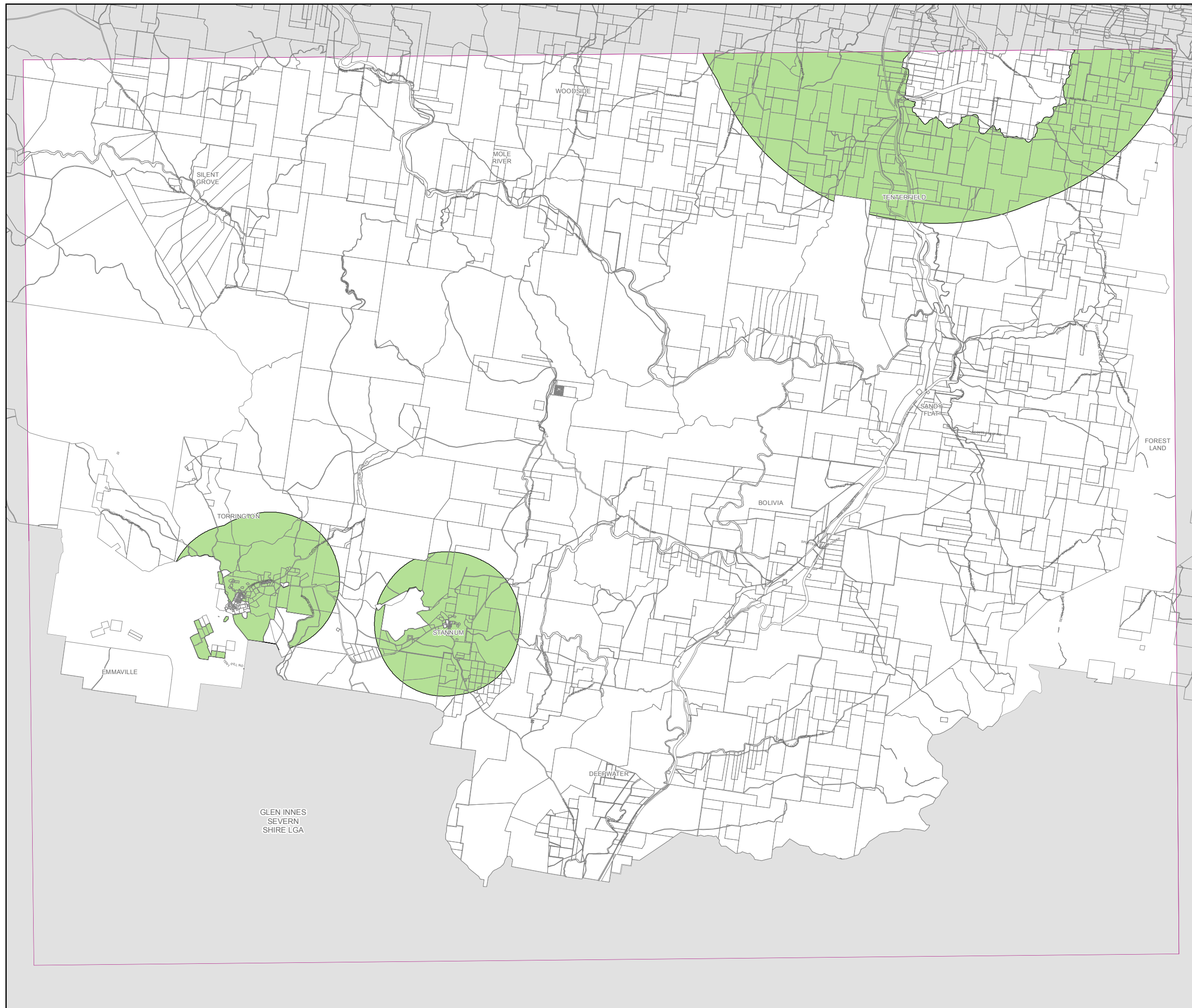
## Rural Residential Subdivision Map - Sheet RRS\_004

### Rural Residential Subdivision

RRS

### Cadastre

Base Data 27/11/2012 © NSW LPI



Scale: 1:160,000 @ A3

Projection: GDA 1994 Zone 56

Map Identification Number: 7400\_COM\_RRS\_004\_160\_20130228