



Tenterfield Local Environmental Plan 2013

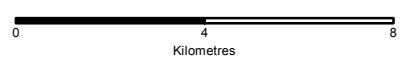
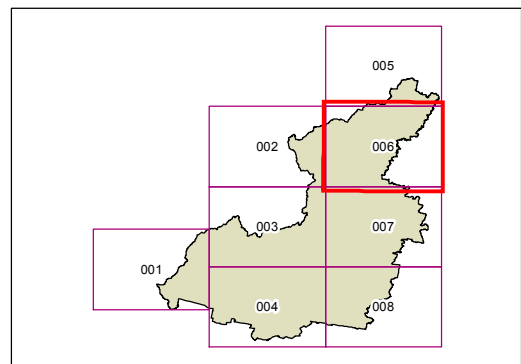
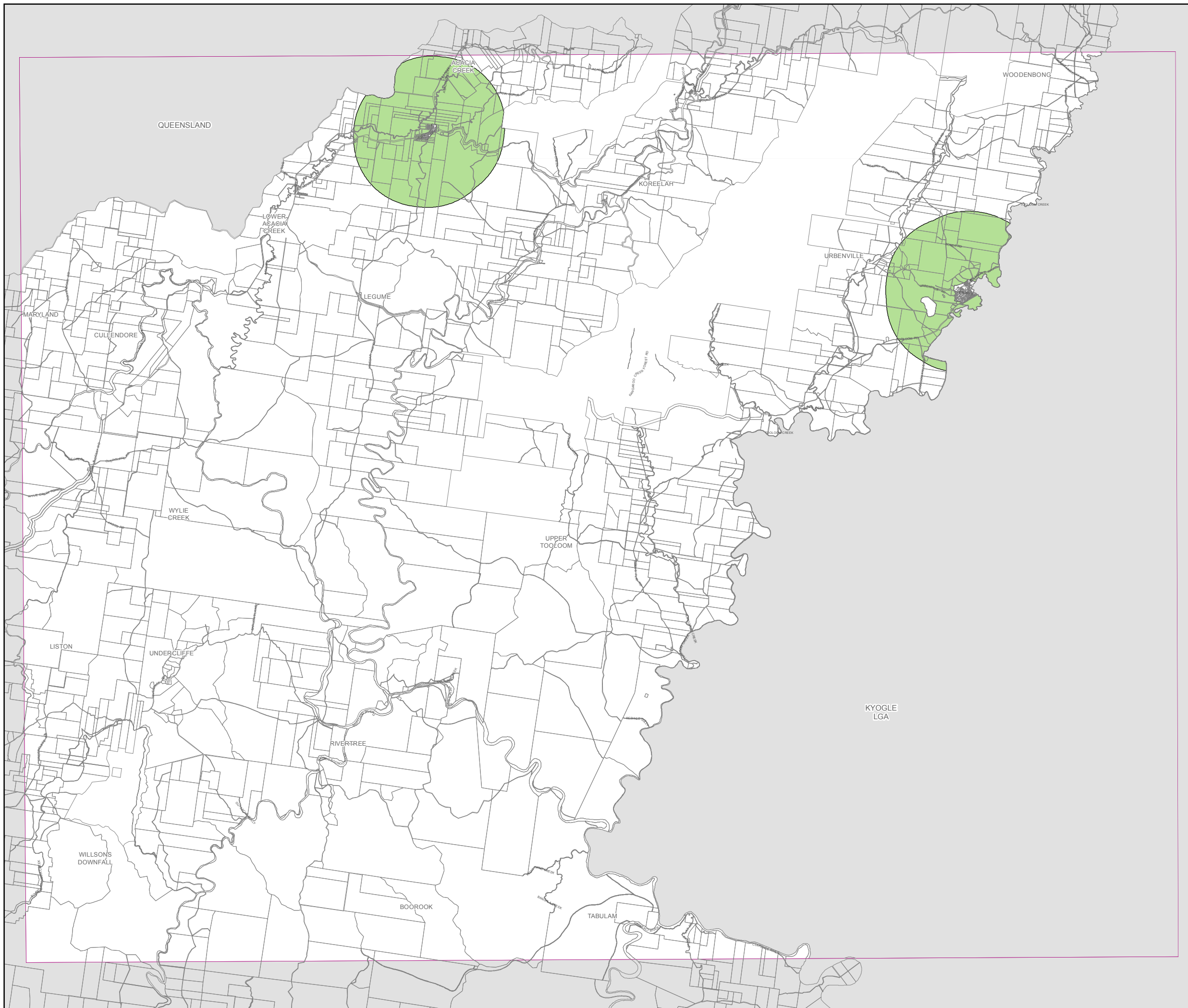
Rural Residential Subdivision Map - Sheet RRS_006

Rural Residential Subdivision

RRS

Cadastre

Base Data 27/11/2012 © NSW LPI



Scale: 1:160,000 @ A3

Projection: GDA 1994 Zone 56

Map Identification Number: 7400_COM_RRS_006_160_20130228