





Tenterfield Local Environmental Plan 2013

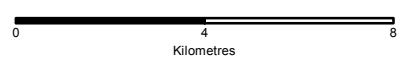
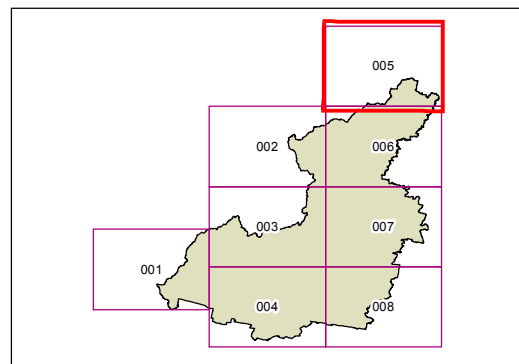
Sensitive Land Map - Sheet SEN_005

Sensitive Land

 Sensitive Land

Cadastre

 Base Data 27/11/2012 © NSW LPI



Scale: 1:160,000 @ A3

Projection: GDA 1994
Zone 56

Map Identification Number:
7400_COM_SEN_005_160_20130212

QUEENSLAND

