




**The Hills  
Local Environmental  
Plan 2012**


THE HILLS  
SHIRE COUNCIL

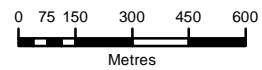
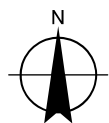
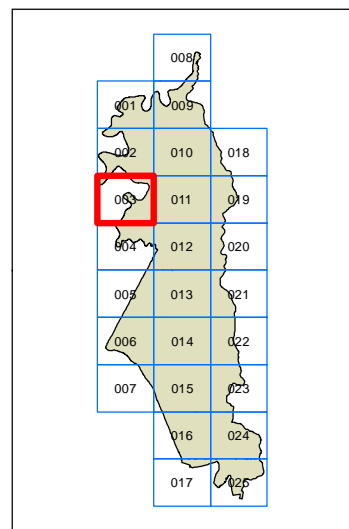
**Additional Permitted Uses Map  
Sheet APU\_003**

**Additional Permitted Uses**

 refer to schedule 1

**Cadastre**

 Cadastre 07/09/2016 © THSC



Scale: 1:20,000 @ A3

Projection GDA 94  
MGA Zone 56

Map Identification Number:  
7420\_COM\_APU\_003\_020\_20161111

