





The Hills Local Environmental Plan 2019


THE HILLS
SHIRE COUNCIL

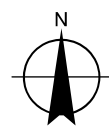
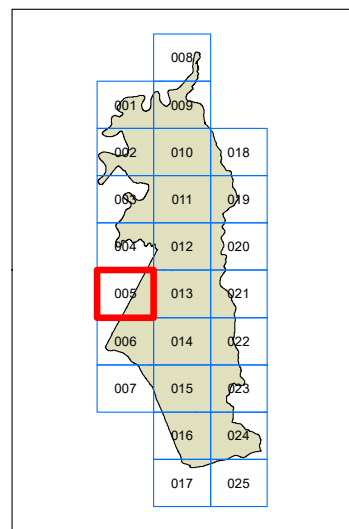
Additional Permitted Uses Map Sheet APU_005

Additional Permitted Uses

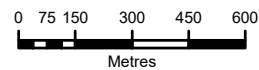
-  Refer to Schedule 1
-  SEPP (Precincts—Central River City) 2021

Cadastre

-  Cadastre 07/10/2022 © THSC



Projection GDA 94
MGA Zone 56



Scale: 1:20,000 @ A3

Map Identification Number:
7420_COM_APU_005_020_20221007

