





THE HILLS SHIRE COUNCIL


# The Hills Local Environmental Plan 2012

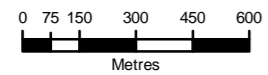
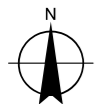
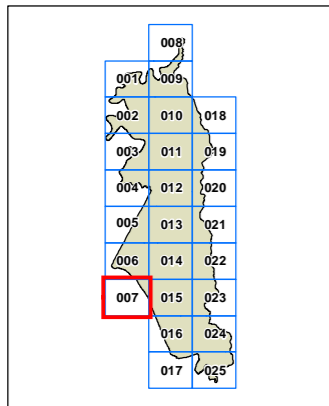
## Additional Permitted Uses Map Sheet APU\_007

### Additional Permitted Uses

-  refer to schedule 1
-  SEPP (Sydney Region Growth Centres) 2006

### Cadastre

-  Cadastre 07/11/2017 © Land and Property Information (LPI)



Projection: GDA 1994  
MGA Zone 56

Scale: 1:20,000 @ A3

Map identification number:  
7420\_COM\_APU\_007\_020\_20171114

