



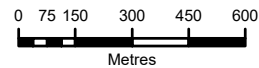
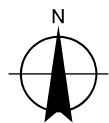
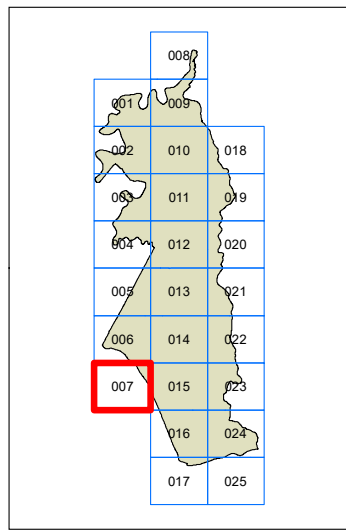
# The Hills Local Environmental Plan 2019

THE HILLS  
SHIRE COUNCIL

## Additional Permitted Uses Map Sheet APU\_007

### Additional Permitted Uses

- Refer to Schedule 1
- SEPP (Precincts—Central River City) 2021
- Cadastre**
- Cadastre 07/10/2022 © THSC



Scale: 1:20,000 @ A3

Projection GDA 94  
MGA Zone 56

Map Identification Number:  
7420\_COM\_APU\_007\_020\_20221007

