



The Hills Local Environmental Plan 2012

THE HILLS
SHIRE COUNCIL

Additional Permitted Uses Map Sheet APU_015

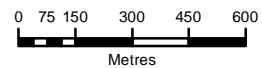
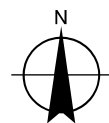
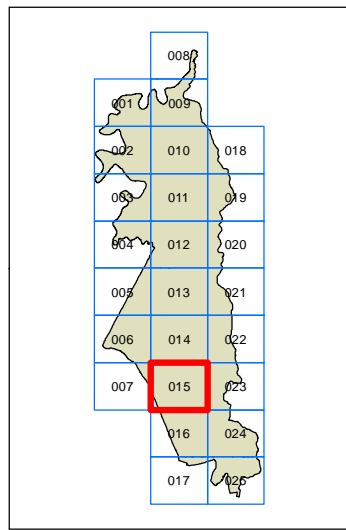
Additional Permitted Uses

refer to Schedule 1

Cadastral

Cadastral 02/03/2017 © THSC

SEPP (Sydney Region Growth Centres) 2006



Scale: 1:20,000 @ A3

Projection GDA 94
MGA Zone 56