



**The Hills
Local Environmental
Plan 2012**

THE HILLS
SHIRE COUNCIL

**Additional Permitted Uses Map
Sheet APU_015**

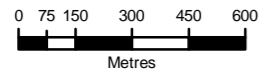
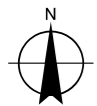
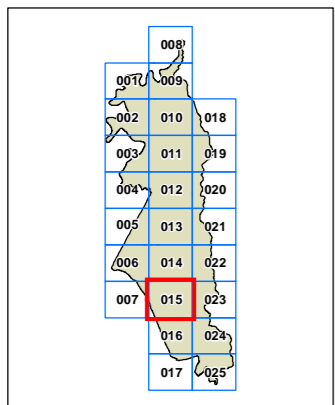
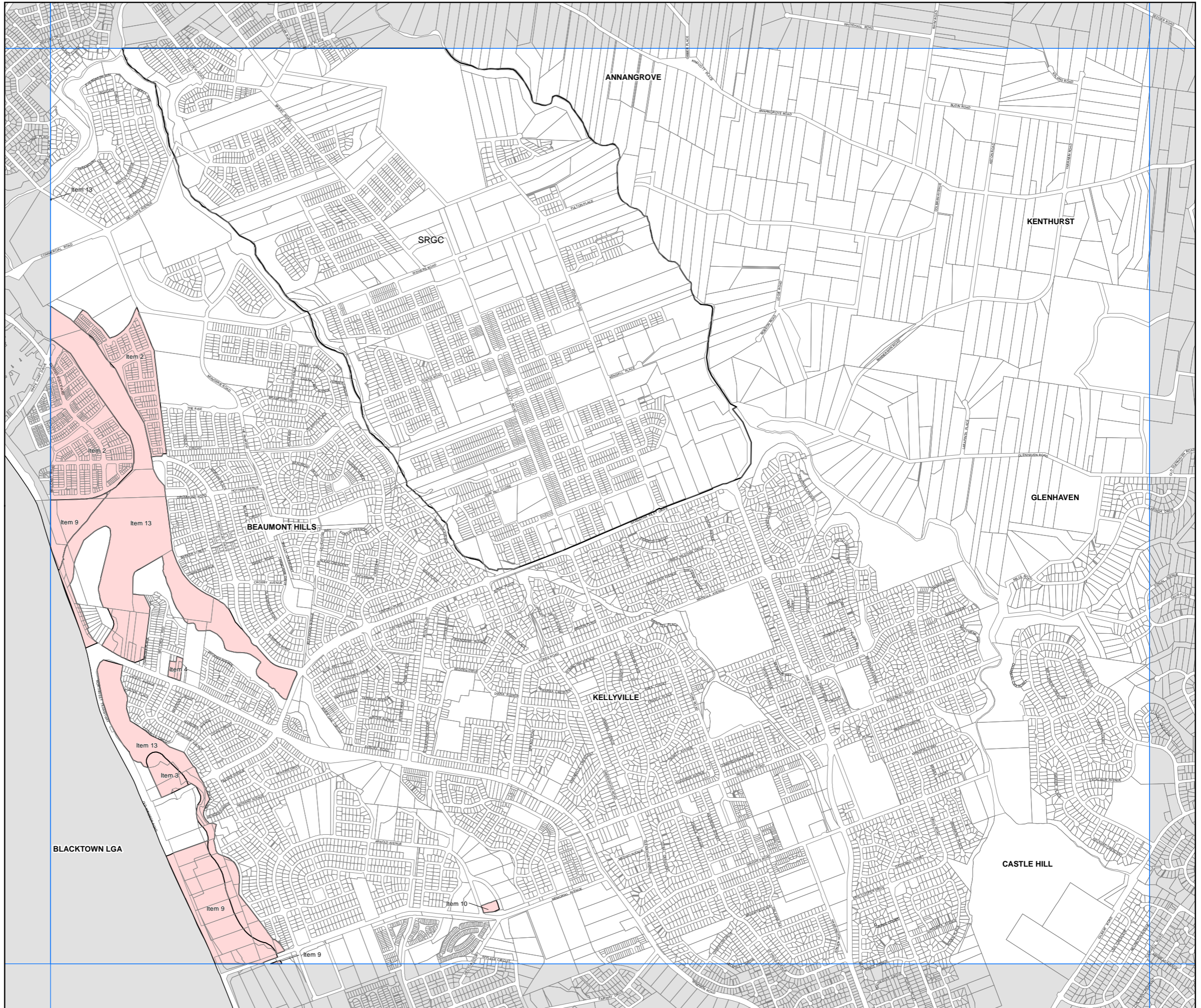
Additional Permitted Uses

refer to schedule 1

SEPP (Sydney Region Growth Centres) 2006

Cadastral

Cadastre 07/11/2017 © Land and
Property Information (LPI)



Scale: 1:20,000 @ A3

Projection: GDA 1994
MGA Zone 56

Map identification number:
7420_COM_APU_015_020_20171114