



THE HILLS SHIRE COUNCIL

The Hills Local Environmental Plan 2012

Additional Permitted Uses Map Sheet APU_016

Additional Permitted Uses

refer to schedule 1

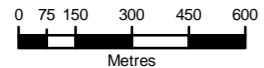
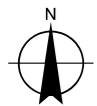
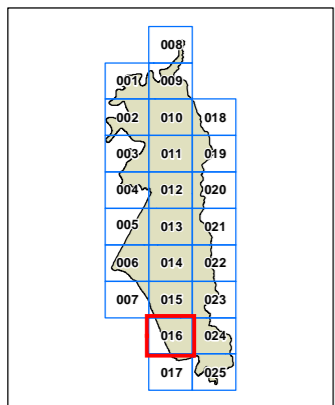
SEPP (Sydney Region Growth Centres) 2006

Cadastre

Cadastre 07/11/2017 © Land and Property Information (LPI)



BLACKTOWN LGA



Scale: 1:20,000 @ A3

Projection: GDA 1994
MGA Zone 56

Map identification number:
7420_COM_APU_016_020_20171114