






The Hills Local Environmental Plan 2012

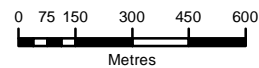
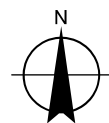
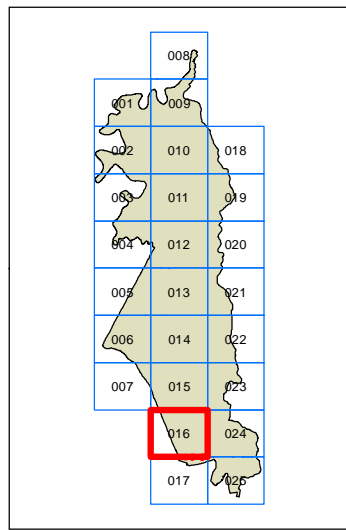
THE HILLS
SHIRE COUNCIL

Additional Permitted Uses Map Sheet APU_016

Additional Permitted Uses

-  Refer to Schedule 1
-  SEPP (Sydney Region Growth Centres) 2006

-  Cadastre
- Cadastre 14/07/2017 © THSC



Scale: 1:20,000 @ A3

Projection GDA 94
MGA Zone 56

Map Identification Number:
7420_COM_APU_016_020_20171215

