





The Hills Local Environmental Plan 2019

THE HILLS
SHIRE COUNCIL

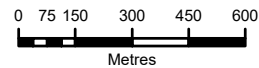
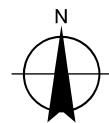
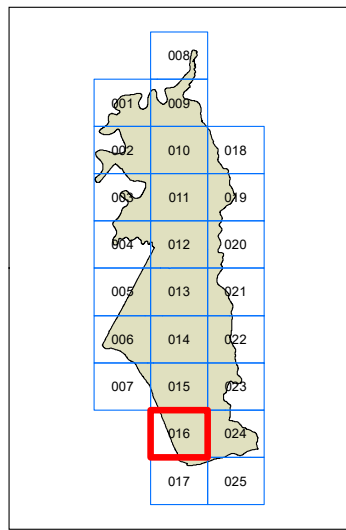
Additional Permitted Uses Map Sheet APU_016

Additional Permitted Uses

-  Refer to Schedule 1
-  SEPP (Precincts—Central River City) 2021

Cadastre

-  Cadastre 07/10/2022 © THSC



Scale: 1:20,000 @ A3

Projection GDA 94
MGA Zone 56

Map Identification Number:
7420_COM_APU_016_020_20221007

