



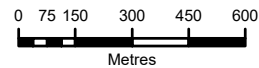
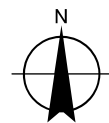
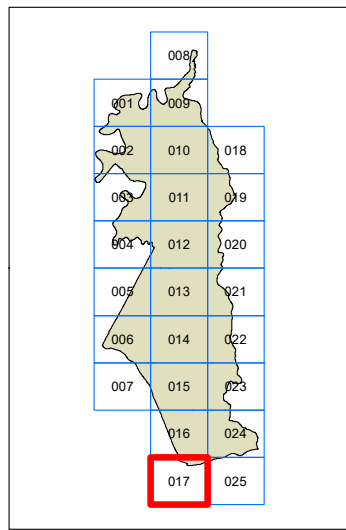
The Hills Local Environmental Plan 2019

THE HILLS
SHIRE COUNCIL

Additional Permitted Uses Map Sheet APU_017

Additional Permitted Uses

- Refer to Schedule 1
- SEPP (Precincts—Central River City) 2021
- Cadastre**
- Cadastre 07/10/2022 © THSC



Scale: 1:20,000 @ A3

Projection GDA 94
MGA Zone 56

Map Identification Number:
7420_COM_APU_017_020_20221007

