





The Hills Local Environmental Plan 2012


THE HILLS
SHIRE COUNCIL

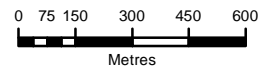
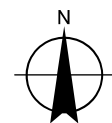
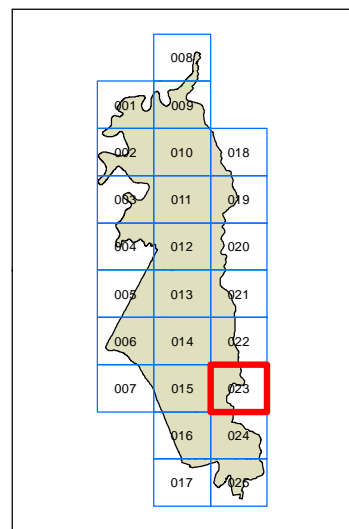
Additional Permitted Uses Map Sheet APU_023

Additional Permitted Uses

-  Refer to Schedule 1
-  SEPP (Sydney Region Growth Centres) 2006

Cadastral

-  Cadastral 14/07/2017 © THSC



Scale: 1:20,000 @ A3

Projection GDA 94
MGA Zone 56

Map Identification Number:
7420_COM_APU_023_020_20171031

