






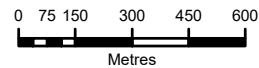
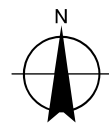
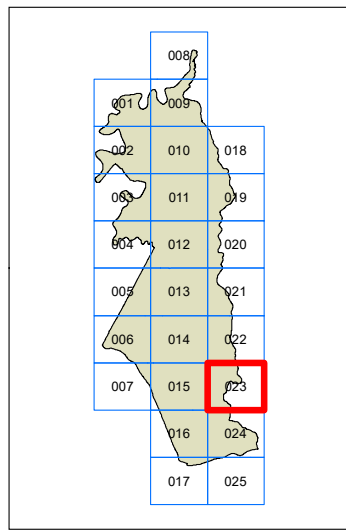
**The Hills
Local Environmental
Plan 2019**

THE HILLS
SHIRE COUNCIL

**Additional Permitted Uses Map
Sheet APU_023**

Additional Permitted Uses

-  Refer to Schedule 1
-  SEPP (Precincts—Central River City) 2021
- Cadastr**
-  Cadastre 07/10/2022 © THSC



Scale: 1:20,000 @ A3

Projection GDA 94
MGA Zone 56

Map Identification Number:
7420_COM_APU_023_020_20221007

