



THE HILLS
SHIRE COUNCIL

The Hills Local Environmental Plan 2019

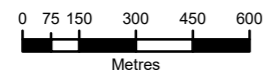
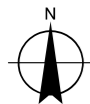
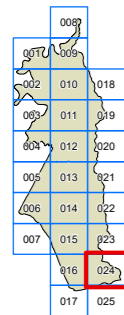
Additional Permitted Uses Map - Sheet APU_024

Additional Permitted Uses

- Refer to Schedule 1
- SEPP (Precincts—Central River City) 2021

Cadastral

- Cadastre 8/09/2023 © Spatial Services



Scale: 1:20,000 @ A3

Projection: GDA 1994
MGA Zone 56

Map Identification Number: 7420_COM_APU_024_020_20230918