





THE HILLS SHIRE COUNCIL


The Hills Local Environmental Plan 2012

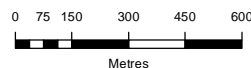
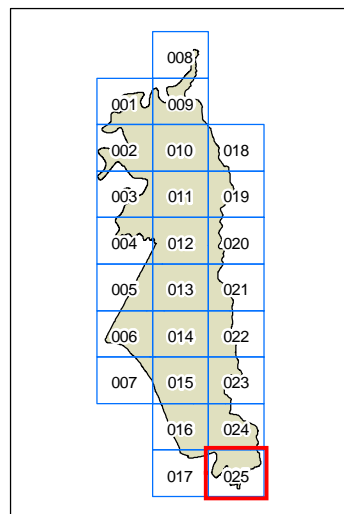
Additional Permitted Uses Map - Sheet APU_025

Additional Permitted Uses

-  refer to Schedule 1
-  SEPP (Sydney Region Growth Centres) 2006

Cadastre

-  Cadastre 01/09/2018 © City of Parramatta, 22/05/2018 © The Hills Shire Council



Scale: 1:20,000 @ A3

Projection: GDA 1994
MGA Zone 56

Map identification number:
7420_COM_APU_025_020_20180928

