



THE HILLS SHIRE COUNCIL

# The Hills Local Environmental Plan 2012

## Active Street Frontages Map Sheet ASF\_016

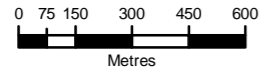
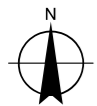
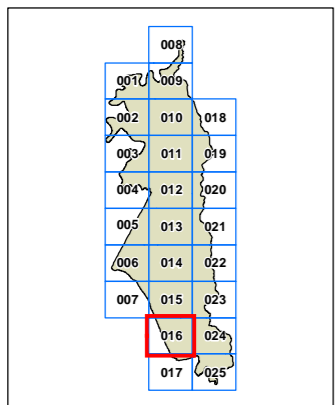
### Active Street Frontage

— Active Street Frontage

SRGC SEPP (Sydney Region Growth Centres) 2006

### Cadastre

— Cadastre 28/11/2017 © Land and Property Information (LPI)



Projection: GDA 1994  
MGA Zone 56

Scale: 1:20,000 @ A3

Map identification number:  
7420\_COM\_ASF\_016\_020\_20171128