






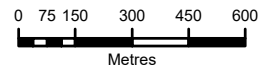
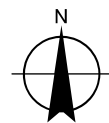
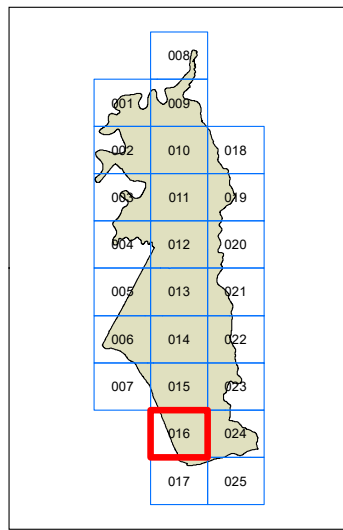
# The Hills Local Environmental Plan 2019

THE HILLS  
SHIRE COUNCIL

## Clause Application Map Sheet CAP\_016

### LEP Clause Application

-  Clauses of the LEP Apply
-  SEPP (Precincts—Central River City) 2021
- Cadastre**
-  Cadastre 11/08/2022 © THSC



Scale: 1:20,000 @ A3

Projection GDA 94  
MGA Zone 56

Map Identification Number:  
7420\_COM\_CAP\_016\_020\_20220811

