



The Hills Local Environmental Plan 2012

THE HILLS
SHIRE COUNCIL

Foreshore Building Line Map
Landslide Risk Map
Urban Release Area Map
Key Sites Map
Sheet CL2_014

Foreshore Building Line

- Foreshore Area
- Foreshore Building Line

Landslide

- Landslide Risk

Urban Release Area

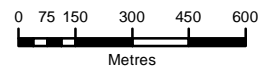
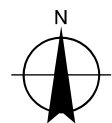
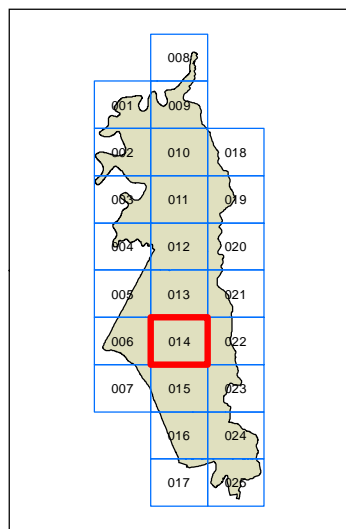
- Urban Release Area
- SEPP (Sydney Region Growth Centres) 2006

Key Sites

- Area A
- Area B
- Area C
- Area D

Cadastre

- Cadastre 16/12/2016 © THSC



Scale: 1:20,000 @ A3

Projection GDA 94
MGA Zone 56

Map Identification Number:
7420_COM_CL2_014_020_20161220

