





**The Hills
Local Environmental
Plan 2012**


THE HILLS
SHIRE COUNCIL

Foreshore Building Line Map
Landslide Risk Map
Urban Release Area Map
Key Sites Map
Sheet CL2_017



Foreshore Building Line

-  Foreshore Area
-  Foreshore Building Line

Landslide

-  Landslide Risk

Urban Release Area

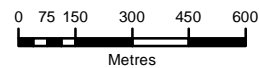
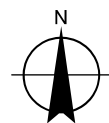
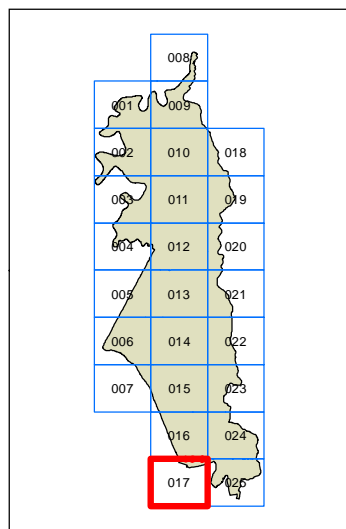
-  Urban Release Area
-  SEPP (Sydney Region Growth Centres) 2006

Key Sites

-  Area A
-  Area B
-  Area C
-  Area D

Cadastre

-  Cadastre 16/12/2016 © THSC



Scale: 1:20,000 @ A3

Projection GDA 94
MGA Zone 56

Map Identification Number:
7420_COM_CL2_017_020_20161220

