





The Hills Local Environmental Plan 2012


THE HILLS
SHIRE COUNCIL

Foreshore Building Line Map
Landslide Risk Map
Urban Release Area Map
Key Sites Map
Sheet CL2_023



Foreshore Building Line

-  Foreshore Area
-  Foreshore Building Line

Landslide

-  Landslide Risk

Urban Release Area

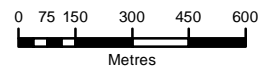
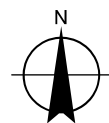
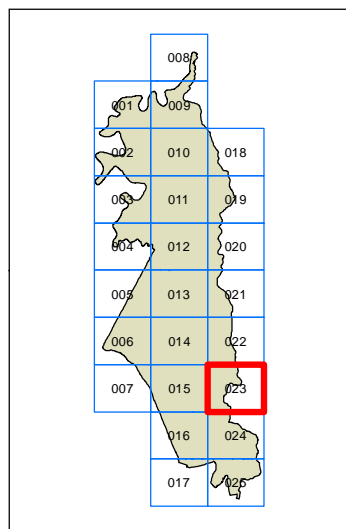
-  Urban Release Area
-  SEPP (Sydney Region Growth Centres) 2006

Key Sites

-  Area A
-  Area B
-  Area C
-  Area D
-  Area F

Cadastrre

-  Cadastrre 17/10/2018 © THSC



Projection GDA 94
MGA Zone 56

Map Identification Number:
7420_COM_CL2_023_020_20181107

