





**The Hills  
Local Environmental  
Plan 2012**


THE HILLS  
SHIRE COUNCIL

Foreshore Building Line Map  
Landslide Risk Map  
Urban Release Area Map  
Key Sites Map  
Sheet CL2\_024



**Foreshore Building Line**

-  Foreshore Area
-  Foreshore Building Line

**Landslide**

-  Landslide Risk

**Urban Release Area**

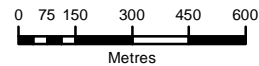
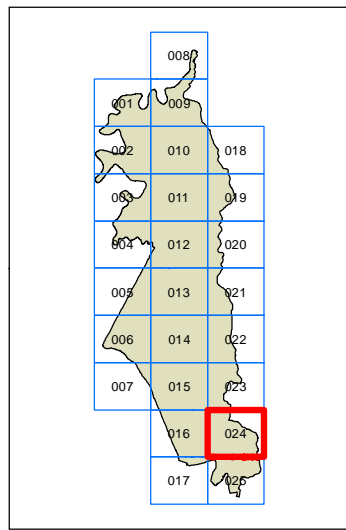
-  Urban Release Area
-  SEPP (Sydney Region Growth Centres) 2006

**Key Sites**

-  Area A
-  Area B
-  Area C
-  Area D

**Cadastre**

-  Cadastre 16/12/2016 © THSC



Scale: 1:20,000 @ A3

Projection GDA 94  
MGA Zone 56

Map Identification Number:  
7420\_COM\_CL2\_024\_020\_20161220

