




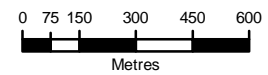
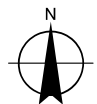
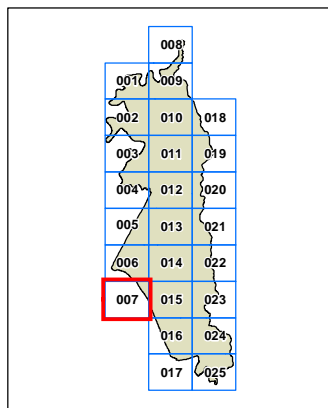


THE HILLS SHIRE COUNCIL

# The Hills Local Environmental Plan 2012

## Sydney Metro Northwest Map Sheet CL3\_007

-  Sydney Metro Northwest Site
-  SEPP (Sydney Region Growth Centres) 2006
- Cadastral**
-  Cadastral 07/11/2017 © Land and Property Information (LPI)



Projection: GDA 1994  
MGA Zone 56

Scale: 1:20,000 @ A3

Map identification number:  
7420\_COM\_CL3\_007\_020\_20171114

