




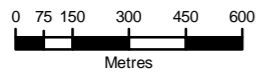
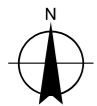
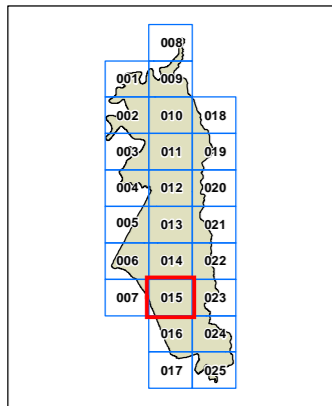
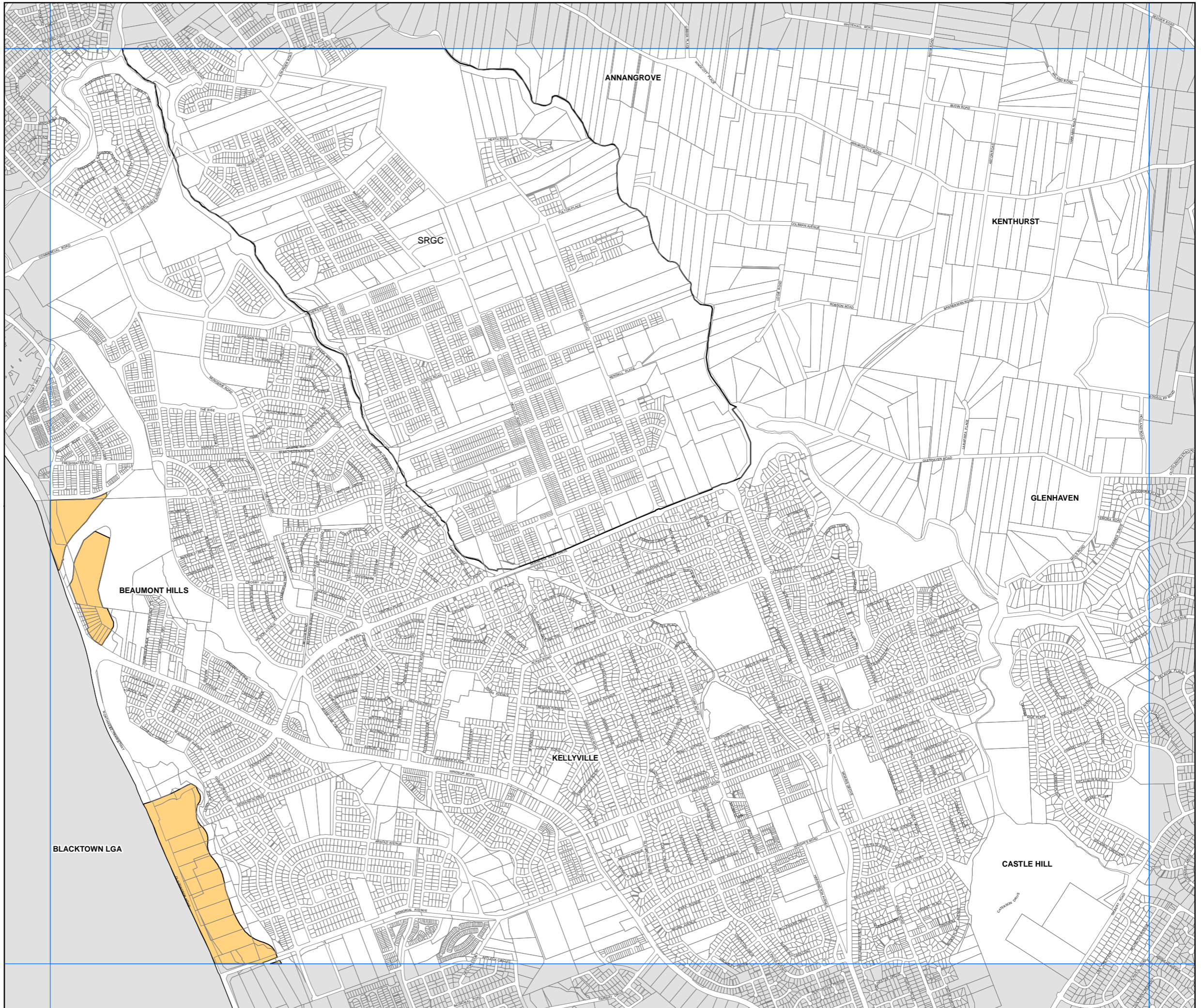


THE HILLS SHIRE COUNCIL

The Hills Local Environmental Plan 2012

Sydney Metro Northwest Map Sheet CL3_015

-  Sydney Metro Northwest Site
-  SRGC SEPP (Sydney Region Growth Centres) 2006
- Cadastre**
-  Cadastre 07/11/2017 © Land and Property Information (LPI)



Scale: 1:20,000 @ A3

Projection: GDA 1994
MGA Zone 56

Map identification number:
7420_COM_CL3_015_020_20171114