



The Hills Local Environmental Plan 2012

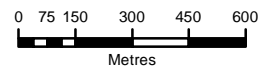
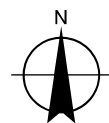
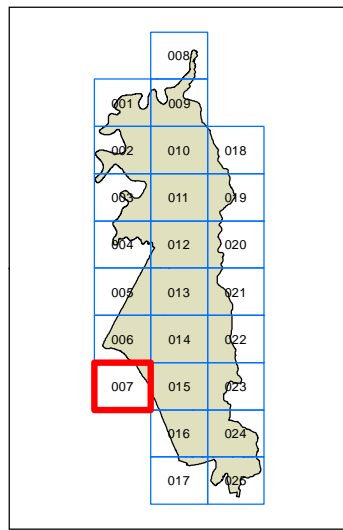
THE HILLS
SHIRE COUNCIL

Floor Space Ratio Incentive Map Sheet FSI_007

Maximum Floor Space Ratio (n:1)

- S 1.6
- T 2.3
- V 3.0
- SRGC SEPP (Sydney Region Growth Centres) 2006

- Cadastral**
- Cadastral 14/07/2017 © THSC



Scale: 1:20,000 @ A3

Projection GDA 94
MGA Zone 56

Map Identification Number:
7420_COM_FSI_007_020_20170907

