



# The Hills Local Environmental Plan 2012

THE HILLS  
SHIRE COUNCIL

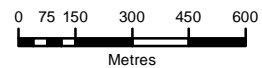
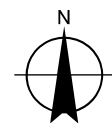
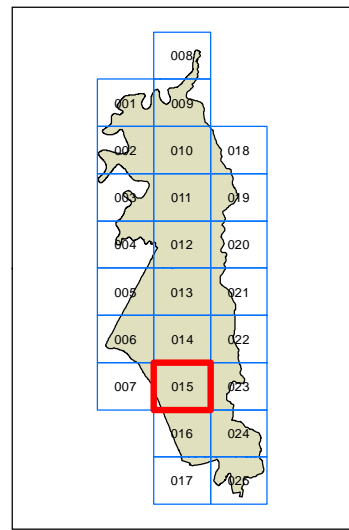
## Floor Space Ratio Incentive Map Sheet FSI\_015

### Maximum Floor Space Ratio (n:1)

- S 1.6
- V 3.0

### Cadastr

- Cadastre 02/03/2017 © THSC
- SRGC SEPP (Sydney Region Growth Centres) 2006



Scale: 1:20,000 @ A3

Projection GDA 94  
MGA Zone 56

Map Identification Number:  
7420\_COM\_FSI\_015\_020\_20170509

