



**The Hills
Local Environmental
Plan 2012**

THE HILLS
SHIRE COUNCIL

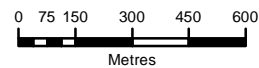
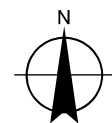
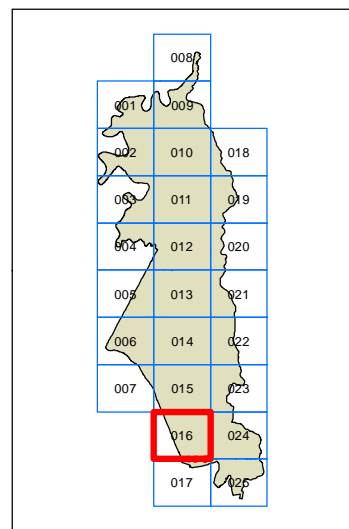
**Floor Space Ratio Incentive Map
Sheet FSI_016**

Maximum Floor Space Ratio (n:1)

- S 1.6
- V 3.0

Cadastral

- Cadastral 02/03/2017 © THSC
- SRGC (Sydney Region Growth Centres) 2006



Scale: 1:20,000 @ A3

Projection GDA 94
MGA Zone 56

Map Identification Number:
7420_COM_FSI_016_020_20170320

