



THE HILLS SHIRE COUNCIL

The Hills Local Environmental Plan 2012

Floor Space Ratio Incentive Map Sheet FSI_024

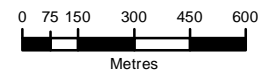
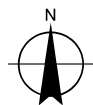
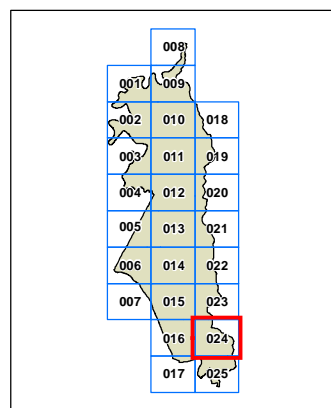
Maximum Floor Space Ratio (n:1)

- T 2.3
- U 2.7
- V1 3.0
- V2 3.1

SRGC SEPP (Sydney Region Growth Centres) 2006

Cadastral

Cadastre 28/11/2017 © Land and Property Information (LPI)



Projection: GDA 1994
MGA Zone 56

Scale: 1:20,000 @ A3

Map identification number:
7420_COM_FSI_024_020_20171128

