







**The Hills  
Local Environmental  
Plan 2012**

THE HILLS  
SHIRE COUNCIL

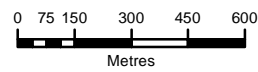
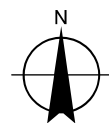
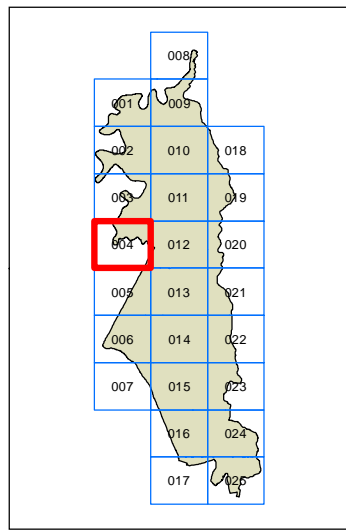
Heritage Map  
Sheet LZN\_004

**Heritage**

-  Conservation Area - General
-  Item- General
-  Item-Archaeological
-  SEPP (Sydney Region Growth Centres) 2006

**Cadastral**

-  Cadastre 07/09/2016 © THSC



Scale: 1:20,000 @ A3

Projection GDA 94  
MGA Zone 56

Map Identification Number:  
7420\_COM\_HER\_004\_020\_20160908

