







# The Hills Local Environmental Plan 2012


THE HILLS  
SHIRE COUNCIL

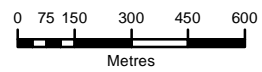
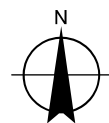
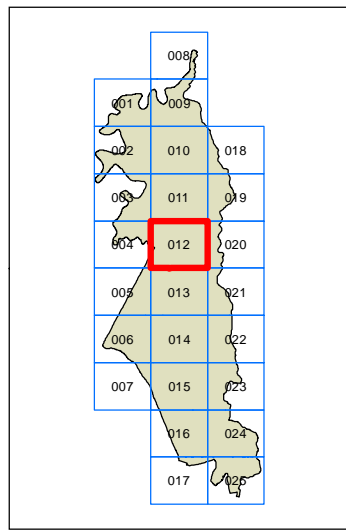
## Heritage Map Sheet LZN\_012

### Heritage

-  Conservation Area - General
-  Item - General
-  Item - Archaeological
-  SEPP (Sydney Region Growth Centres) 2006

### Cadastr

-  Cadastre 07/09/2016 © THSC



Scale: 1:20,000 @ A3

Projection GDA 94  
MGA Zone 56

Map Identification Number:  
7420\_COM\_HER\_012\_020\_20160908

