







# The Hills Local Environmental Plan 2012


THE HILLS  
SHIRE COUNCIL

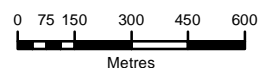
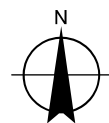
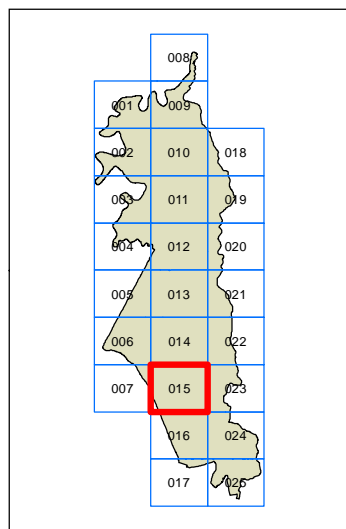
## Heritage Map Sheet LZN\_015

### Heritage

-  Conservation Area - General
-  Item- General
-  Item-Archaeological
-  SEPP (Sydney Region Growth Centres) 2006

### Cadastre

-  Cadastre 07/09/2016 © THSC



Scale: 1:20,000 @ A3

Projection GDA 94  
MGA Zone 56

Map Identification Number:  
7420\_COM\_HER\_015\_020\_20160908

