







THE HILLS
SHIRE COUNCIL


The Hills Local Environmental Plan 2012

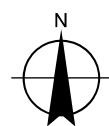
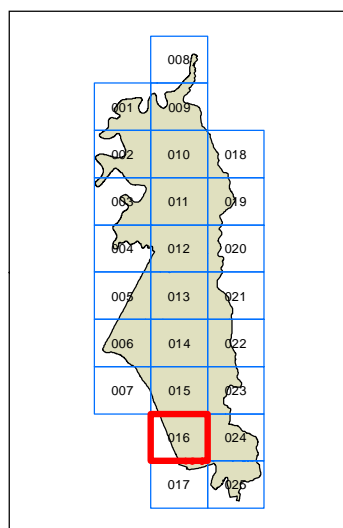
Heritage Map Sheet LZN_016

Heritage

-  Conservation Area - General
-  Item- General
-  Item-Archaeological
-  SEPP (Sydney Region Growth Centres) 2006

Cadastre

-  Cadastre 07/09/2016 © THSC



0 75 150 300 450 600
Metres

Scale: 1:20,000 @ A3

Projection GDA 94
MGA Zone 56

Map Identification Number:
7420_COM_HER_016_020_20160908

