







**The Hills
Local Environmental
Plan 2012**

THE HILLS
SHIRE COUNCIL

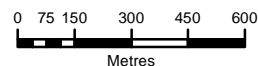
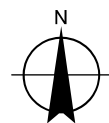
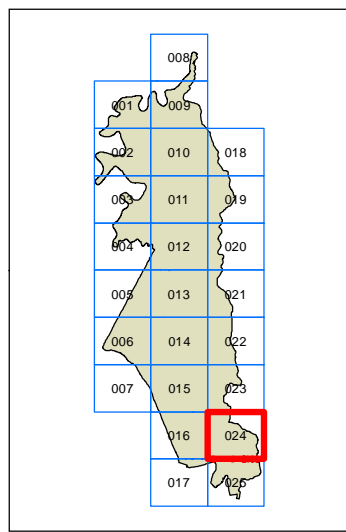
Heritage Map
Sheet LZN_024

Heritage

-  Conservation Area - General
-  Item - General
-  Item-Archaeological
-  SEPP (Sydney Region Growth Centres) 2006

Cadastre

-  Cadastre 07/09/2016 © THSC



Scale: 1:20,000 @ A3

Projection GDA 94
MGA Zone 56

Map Identification Number:
7420_COM_HER_024_020_20160908

