



THE HILLS SHIRE COUNCIL

The Hills Local Environmental Plan 2012

Land Reservation Acquisition Map

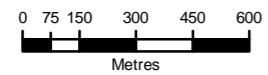
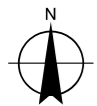
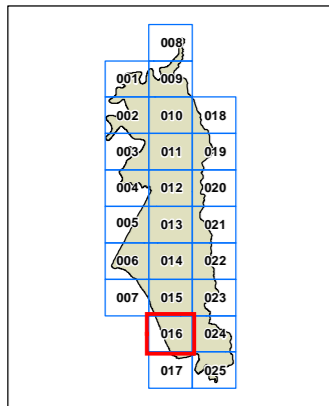
Sheet LRA_016

- Classified Road (SP2)
- Local Environmental Conservation (E2)
- Local Open Space (RE1)
- Local Road Widening (SP2)
- Public Transport Corridor (SP2)
- Railway Corridor (SP2)
- Stormwater Management System (SP2)

SRGC SEPP (Sydney Region Growth Centres) 2006

Cadastre
Cadastre 07/11/2017 © Land and Property Information (LPI)

BLACKTOWN LGA



Projection: GDA 1994
MGA Zone 56

Scale: 1:20,000 @ A3

Map identification number:
7420_COM_LRA_016_020_20171114

