



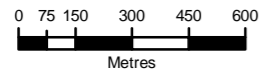
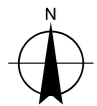
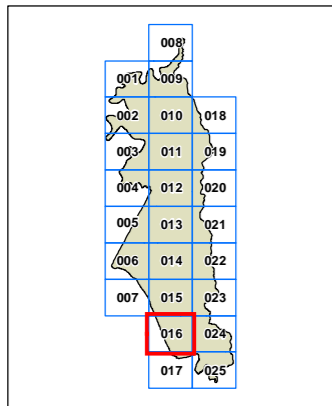
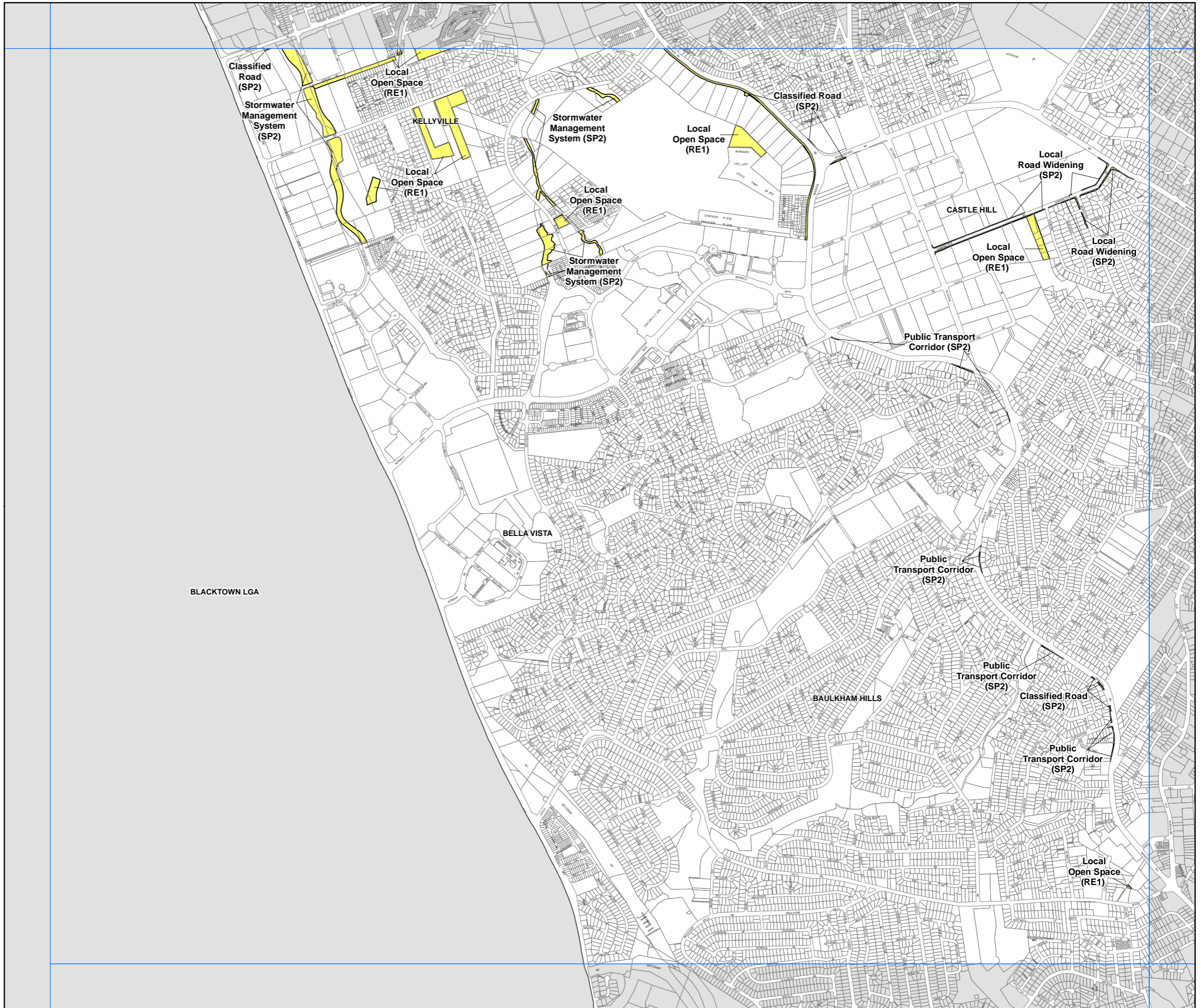
THE HILLS SHIRE COUNCIL

The Hills Local Environmental Plan 2012

Land Reservation Acquisition Map

Sheet LRA_016

- Classified Road (SP2)
- Local Environmental Conservation (E2)
- Local Open Space (RE1)
- Local Road Widening (SP2)
- Public Transport Corridor (SP2)
- Railway Corridor (SP2)
- Stormwater Management System (SP2)
- SEPP (Sydney Region Growth Centres) 2006
- Cadastral**
- Cadastral 28/11/2017 © Land and Property Information (LPI)



Scale: 1:20,000 @ A3

Projection: GDA 1994
MGA Zone 56

Map identification number:
7420_COM_LRA_016_020_20171128