



THE HILLS SHIRE COUNCIL

The Hills Local Environmental Plan 2012

Land Reservation Acquisition Map

Sheet LRA_024

-  Classified Road (SP2)
-  Local Environmental Conservation (E2)
-  Local Open Space (RE1)
-  Local Road Widening (SP2)
-  Public Transport Corridor (SP2)
-  Railway Corridor (SP2)
-  Stormwater Management System (SP2)
-  SEPP (Sydney Region Growth Centres) 2006
- Cadastre**
-  Cadastre 28/11/2017 © Land and Property Information (LPI)

HORNSBY LGA

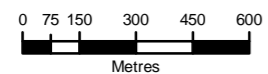
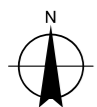
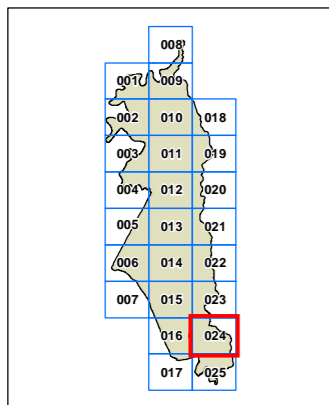
CASTLE HILL

WEST PENNANT HILLS
Local Environmental Conservation (E2)

BAULKHAM HILLS

NORTH ROCKS

CARLINGFORD



Scale: 1:20,000 @ A3

Projection: GDA 1994
MGA Zone 56

Map identification number:
7420_COM_LRA_024_020_20171128

