



# The Hills Local Environmental Plan 2012

THE HILLS  
SHIRE COUNCIL

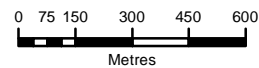
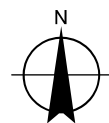
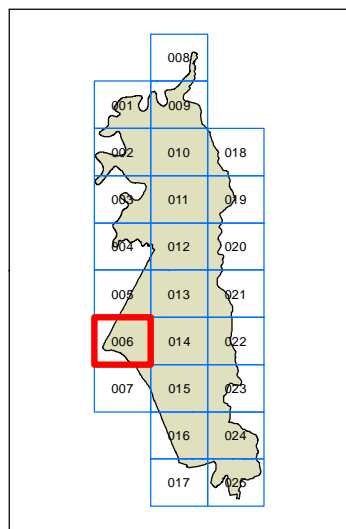
## Lot Size Map - Sheet LSZ\_006

### Minimum Lot Size (sq m)

|      |  |
|------|--|
| B    | 230                                      |
| G    | 450                                      |
| M    | 600                                      |
| Q    | 700                                      |
| U1   | 1000                                     |
| U2   | 1800                                     |
| V1   | 2000                                     |
| V2   | 2500                                     |
| W    | 4000                                     |
| X1   | 6000                                     |
| X2   | 8000                                     |
| Z    | 2 ha                                     |
| AB1  | 10 ha                                    |
| AB2  | 40 ha                                    |
| SRGC | SEPP (Sydney Region Growth Centres) 2006 |
|      | Clause 4.1D                              |
|      | Clause 8.2                               |
|      | Clause 9.1                               |

### Cadastre

Cadastre 22/05/2018 © THSC



Scale: 1:20,000 @ A3

Projection GDA 94  
MGA Zone 56

Map Identification Number:  
7420\_COM\_LSZ\_006\_020\_20181012

