



THE HILLS SHIRE COUNCIL

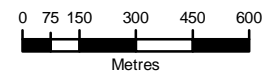
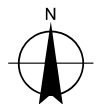
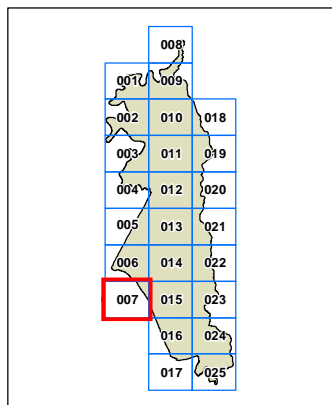
# The Hills Local Environmental Plan 2012

## Lot Size Map - Sheet LSZ\_007

### Minimum Lot size (sq m)

- B 230
- G 450
- M 600
- Q 700
- U1 1000
- U2 1800
- V1 2000
- V2 2500
- W 4000
- X1 6000
- X2 8000
- Z 2 ha
- AB1 10 ha
- AB2 40 ha
- SRGC SEPP (Sydney Region Growth Centres) 2006
- Clause 4.1D
- Clause 8.2
- Clause 9.1

- Cadastre**
- Cadastre 28/11/2017 © Land and Property Information (LPI)



Projection: GDA 1994  
MGA Zone 56

Scale: 1:20,000 @ A3

Map identification number:  
7420\_COM\_LSZ\_007\_020\_20171128

