



THE HILLS SHIRE COUNCIL

# The Hills Local Environmental Plan 2019

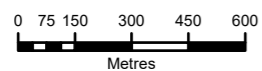
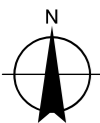
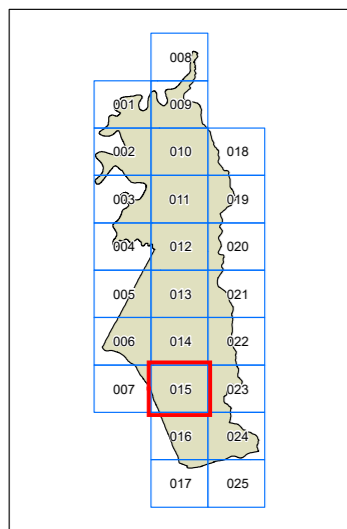
## Land Zoning Map - Sheet LZN\_015

### Zone

- C1 National Parks and Nature Reserves
- C2 Environmental Conservation
- C3 Environmental Management
- C4 Environmental Living
- E1 Local Centre
- E3 Productivity Support
- E4 General Industrial
- MU1 Mixed Use
- R1 General Residential
- R2 Low Density Residential
- R3 Medium Density Residential
- R4 High Density Residential
- RE1 Public Recreation
- RE2 Private Recreation
- RU1 Primary Production
- RU2 Rural Landscape
- RU3 Forestry
- RU5 Village
- RU6 Transition
- SP2 Infrastructure
- SP3 Tourist
- SP4 Enterprise
- W2 Recreational Waterways
- CRC SEPP (Precincts - Central River City) 2021

### Cadastre

▭ Cadastre 17/11/2025 © Spatial Services



Scale: 1:20,000 @ A3

Projection: GDA 1994  
MGA Zone 56

Map Identification Number: 7420\_COM\_LZN\_015\_020\_20251117

