



The Hills Local Environmental Plan 2019

THE HILLS
SHIRE COUNCIL

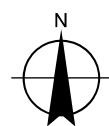
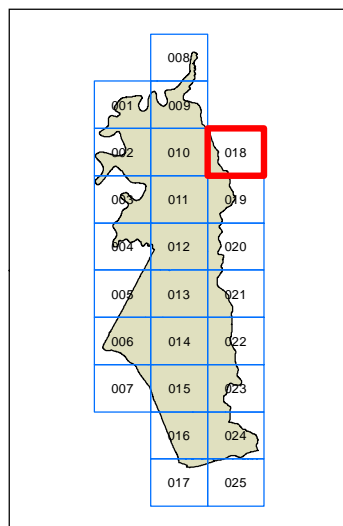
Land Zoning Map - Sheet LZN_018

Zone

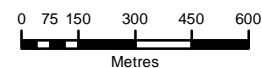
B1	Neighbourhood Centre
B2	Local Centre
B4	Mixed Use
B5	Business Development
B6	Enterprise Corridor
B7	Business Park
E1	National Parks and Nature Reserves
E2	Environmental Conservation
E3	Environmental Management
E4	Environmental Living
IN1	General Industrial
IN2	Light Industrial
R1	General Residential
R2	Low Density Residential
R3	Medium Density Residential
R4	High Density Residential
RE1	Public Recreation
RE2	Private Recreation
RU1	Primary Production
RU2	Rural Landscape
RU3	Forestry
RU6	Transition
SP2	Infrastructure
SP3	Tourist
W2	Recreational Waterways
DM	Deferred Matter
SRGC	SEPP (Sydney Region Growth Centres) 2006

Cadastral

Cadastral 17/10/2018 © THSC



Projection GDA 94
MGA Zone 56



Scale: 1:20,000 @ A3

Map Identification Number:
7420_COM_LZN_018_020_20181112

