



THE HILLS SHIRE COUNCIL

The Hills Local Environmental Plan 2012

Building Setback Map Sheet STB_016

Setback in (m)

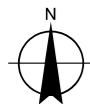
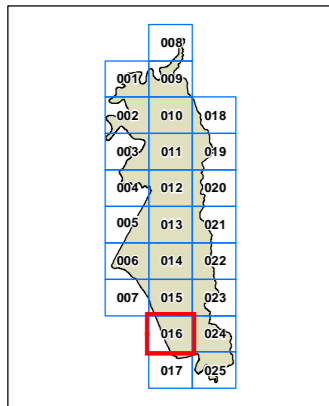
5

10

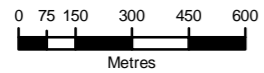
SRGC SEPP (Sydney Region Growth Centres) 2006

Cadastral

Cadastral 28/11/2017 © Land and Property Information (LPI)



Projection: GDA 1994
MGA Zone 56



Scale: 1:20,000 @ A3

Map identification number:
7420_COM_STB_016_020_20171128

