



**The Hills  
Local Environmental  
Plan 2012**

THE HILLS  
SHIRE COUNCIL

**Building Setback Map  
Sheet STB\_024**

**Setback in (m)**

5

10

SRGC SEPP (Sydney Region Growth Centres) 2006

**Cadastral**

Cadastral 28/11/2017 © Land and  
Property Information (LPI)

HORNSBY LGA

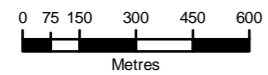
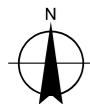
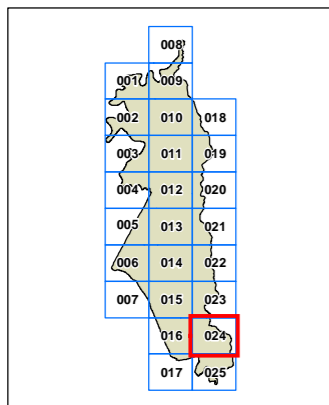
CASTLE HILL

BAULKHAM HILLS

WEST PENNANT HILLS

NORTH ROCKS

CARLINGFORD



Projection: GDA 1994  
MGA Zone 56

Scale: 1:20,000 @ A3

Map identification number:  
7420\_COM\_STB\_024\_020\_20171128