





# Tumbarumba Local Environmental Plan 2010

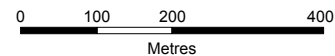
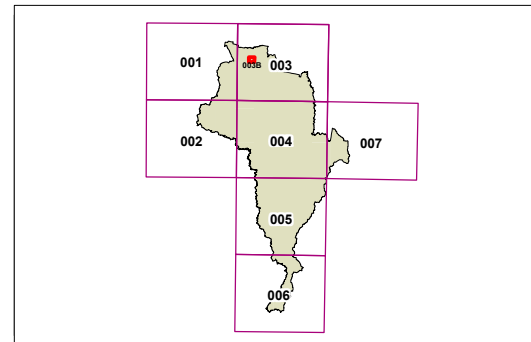
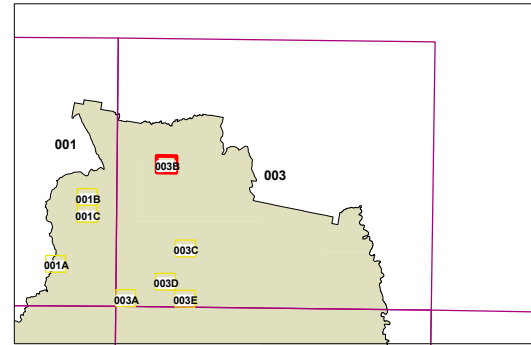
Heritage Map - Sheet HER\_003B

### Heritage

 Heritage item - General

### Cadastre

 Cadastre 10/05/2004, © Land & Property Information



Scale: 1:10,000 @ A3

Projection: GDA 1994  
Zone 55

Map identification number: 7450\_COM\_HER\_003B\_010\_20100602

