



Tumbarumba Local Environmental Plan 2010

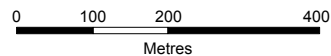
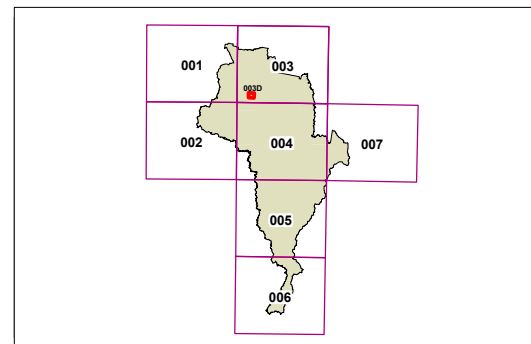
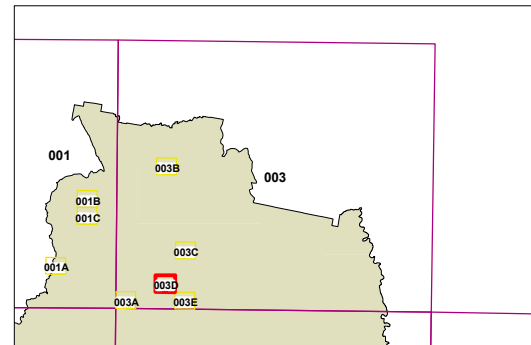
Heritage Map - Sheet HER_003D

Heritage

Heritage item - General

Cadastre

Cadastre 10/05/2004, © Land & Property Information



Scale: 1:10,000 @ A3

Projection: GDA 1994
Zone 55

Map identification number: 7450_COM_HER_003D_010_20100602

