



# Tumbarumba Local Environmental Plan 2010

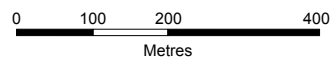
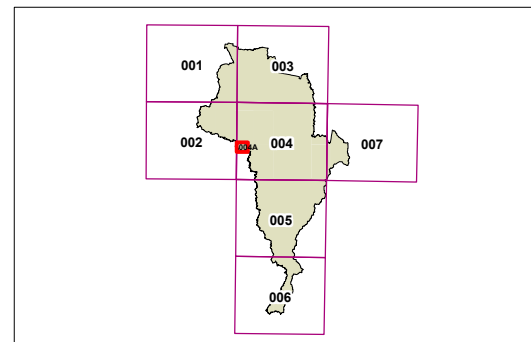
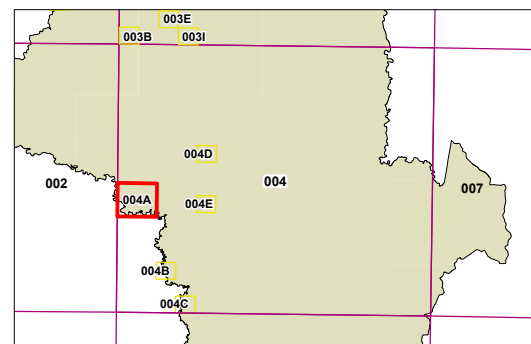
## Heritage Map - Sheet HER\_004A

### Heritage

Heritage item - General

### Cadastre

Cadastre 10/05/2004, © Land & Property Information



Scale: 1:20,000 @ A3

Projection: GDA 1994  
Zone 55

Map identification number: 7450\_COM\_HER\_004A\_020\_20121121

