





# Tumbarumba Local Environmental Plan 2010

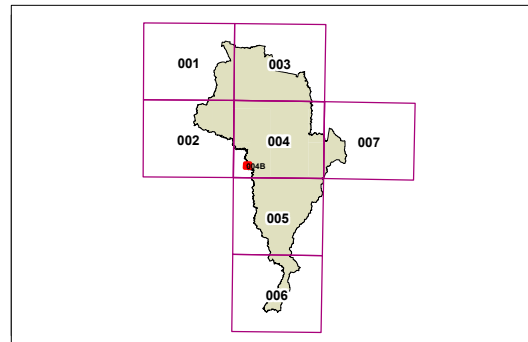
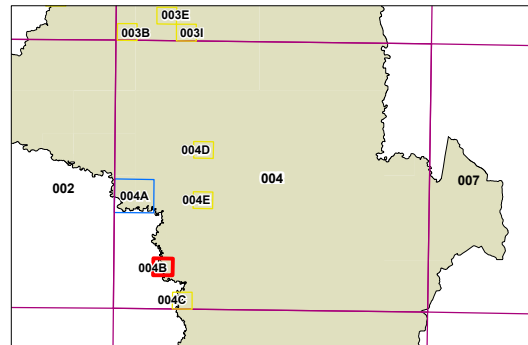
Heritage Map - Sheet HER\_004B

## Heritage

 Heritage item - General

## Cadastre

 Cadastre 10/05/2004, © Land & Property Information



0 100 200 400  
Metres

Scale: 1:10,000 @ A3

Projection: GDA 1994  
Zone 55

Map identification number: 7450\_COM\_HER\_004B\_010\_20121121

