





Tumbarumba Local Environmental Plan 2010

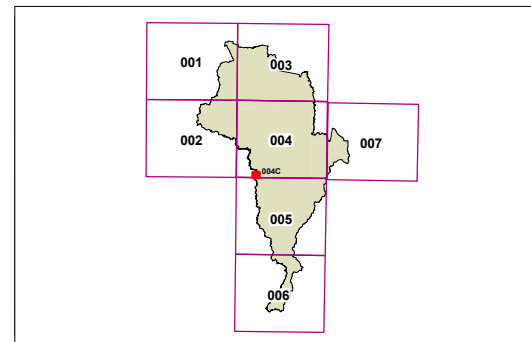
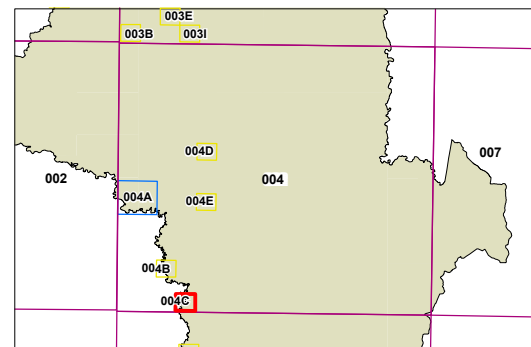
Heritage Map - Sheet HER_004C

Heritage

 Heritage item - General

Cadastre

 Cadastre 10/05/2004, © Land & Property Information



0 100 200 400
Metres

Scale: 1:10,000 @ A3

Projection: GDA 1994
Zone 55

Map identification number: 7450_COM_HER_004C_010_20121121

