





# Tumbarumba Local Environmental Plan 2010


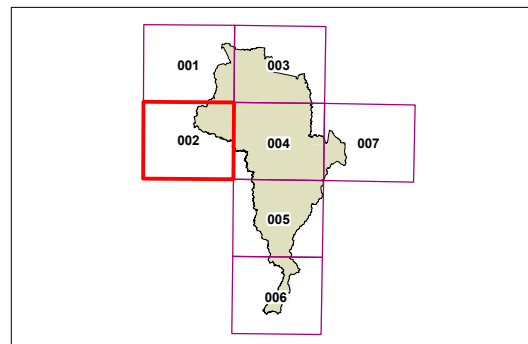
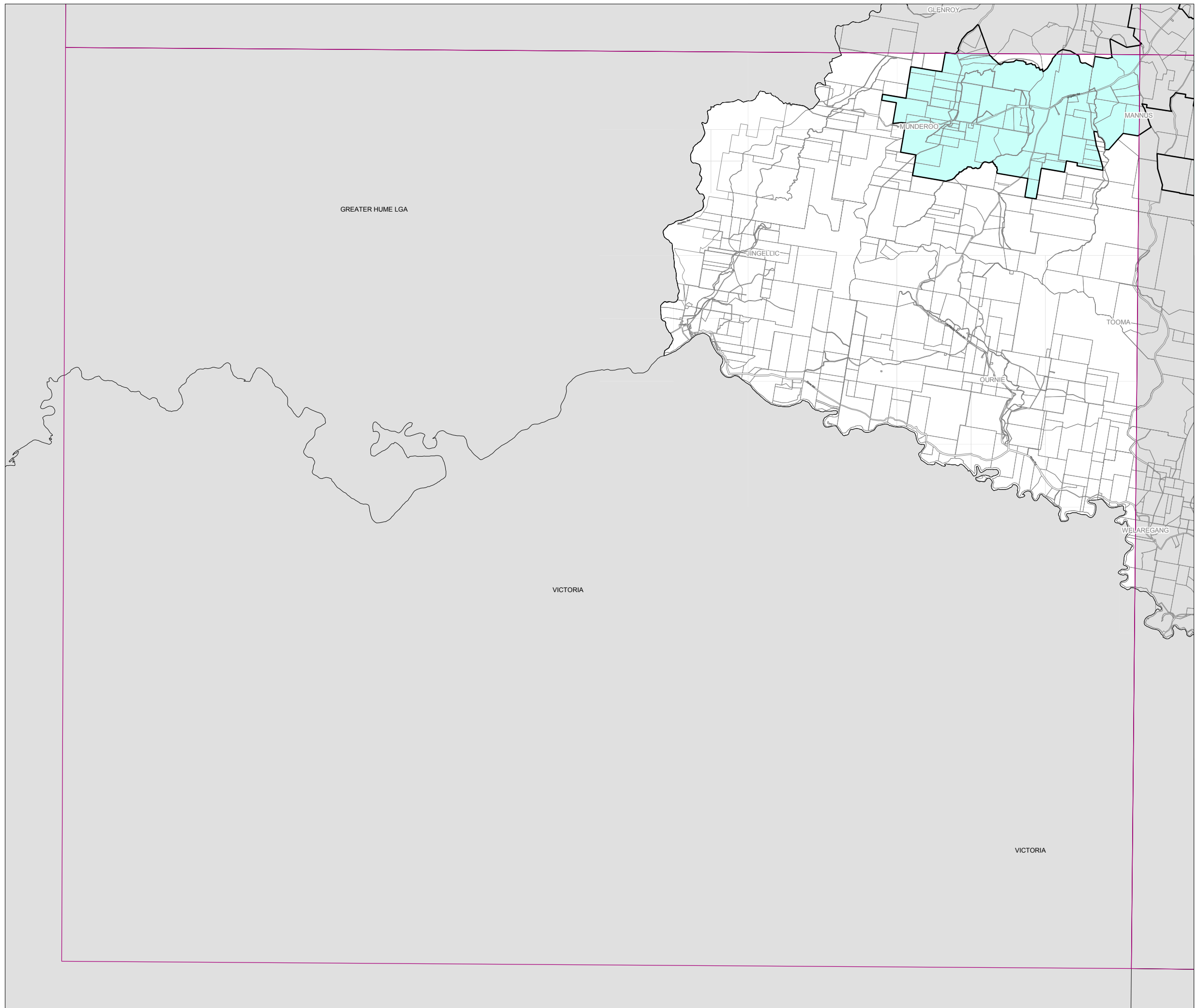
## Horticultural Land Map - Sheet HOR\_002

### Horticulture

 Horticultural Land

### Cadastre

 Cadastre 10/05/2004, © Land & Property Information



Projection: GDA 1994  
Zone 55